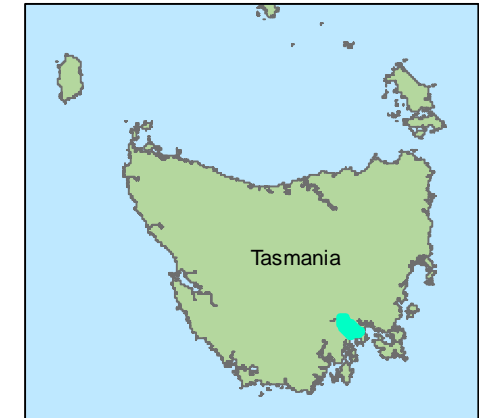



LOCATION DIAGRAM




LEGEND




 Hobart Coverage

 LGA Boundaries

Towns

 Capital

 Suburb

Roads

 Freeway

 Major Road



1:250,000

GEODETTIC INFORMATION

DATUM: Geocentric Datum of Australia (GDA94)

PROJECTION: Map Grid of Australia (MGA) Zone 55



AAMHatch Pty Ltd
 ABN 63 106 160 678
 info@aamhatch.com
 www.aamhatch.com

Pictometry Coverage Available Imagery Hobart - Tasmania

\\volnas\p\pj\Pictometry_Coverage\Marketing_display\20081106Brisbane\CurrentCoverage_20081105.mxd

Approximate Pictometry Coverage Area: 235 sq km

Image Backdrop: Geoscience Aust. - NATMAP, Raster Premium, 2005

Prod. Date: 27/11/2008

Date of availability: 17/09/2008